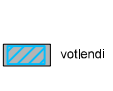
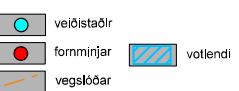
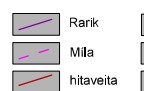
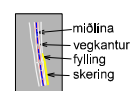
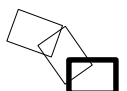


S:\Mannhiki\73 Dverárfjallsvegur\Um Refasveit (73) og Laxá (74)\03 MAU\03 Formatskýrsla\Teikningardgn\8\_tekning\_73-74\_MAU\_2019-10-02\_Grunnmynd\_10.000.2d.dgn

Lanómælingar: Vegagerðin  
 Hnitakerfi: ISN93 Hæðarkerfi: Landshæðarnet  
 Loftmyndataka og myndmæling: Loftmyndir ehf.  
 Flughæð: 1200m Móskaustærð: 10x10m.  
 Kortagerð: Vegagerðin



Vegagerðin		Dags:	
Mannverki:	Hannað	Útbodsnr.	
1:10.000	VBV/OH	Vegnr. 73 og 74	
	Teknað	Hönnunarsig	
	Yfirfarð	3 af 3	
Blaðstærð	A3	Sambýkt	Utg. 8,3

Dverárfjallsvegur í Refasveit  
 Skagastrandarvegur um Laxá  
 Grunnmynd